

A417 Missing Link
TR010056

2.5 Rights of Way and Access Plans

Planning Act 2008

APFP Regulation 5(2)(k)
Infrastructure Planning (Applications: Prescribed Forms and
Procedure) Regulations 2009

Volume 2

May 2021

Infrastructure Planning

Planning Act 2008

**The Infrastructure Planning
(Applications: Prescribed Forms
and Procedure) Regulations 2009**

A417 Missing Link

Development Consent Order 202[x]

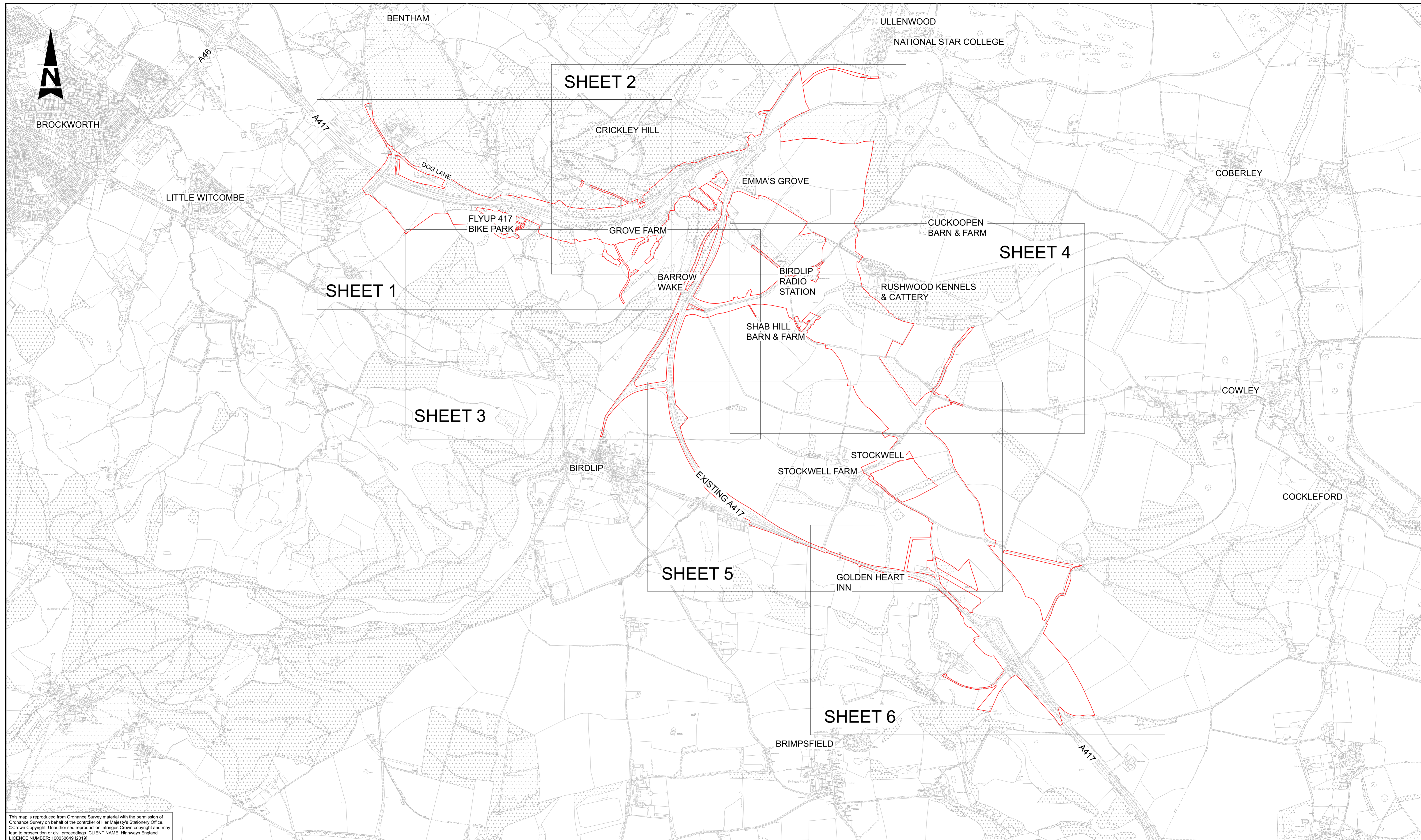
2.5 Rights of Way and Access Plans

Regulation Number:	5(2)(k)
Planning Inspectorate Scheme Reference	TR010056
Application Document Reference	2.5
Author:	A417 Missing Link

Version	Date	Status of Version
C01	May 2021	Application Submission

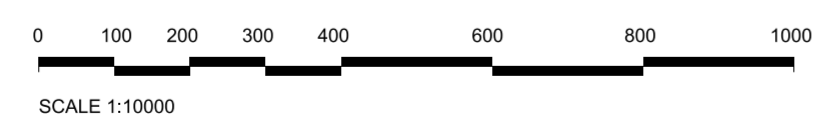
Contents

1. 2.5 Rights of Way and Access APFP Regulations 5(2)(k) Keyplan
2. 2.5 Rights of Way and Access Plans APFP Regulations 5(2)(k) - Sheet 1 of 6
3. 2.5 Rights of Way and Access Plans APFP Regulations 5(2)(k) - Sheet 2 of 6
4. 2.5 Rights of Way and Access Plans APFP Regulations 5(2)(k) - Sheet 3 of 6
5. 2.5 Rights of Way and Access Plans APFP Regulations 5(2)(k) - Sheet 4 of 6
6. 2.5 Rights of Way and Access Plans APFP Regulations 5(2)(k) - Sheet 5 of 6
7. 2.5 Rights of Way and Access Plans APFP Regulations 5(2)(k) - Sheet 6 of 6



This map is reproduced from Ordnance Survey material with the permission of Ordnance Survey on behalf of the controller of Her Majesty's Stationery Office. © Crown Copyright. Unauthorised reproduction infringes Crown copyright and may lead to prosecution or civil proceedings. CLIENT NAME: Highways England LICENCE NUMBER: 100030649 (2019)

NOTES
1. ALL DIMENSIONS ARE IN METRES UNLESS NOTED OTHERWISE.



LEGEND
— DEVELOPMENT CONSENT ORDER BOUNDARY

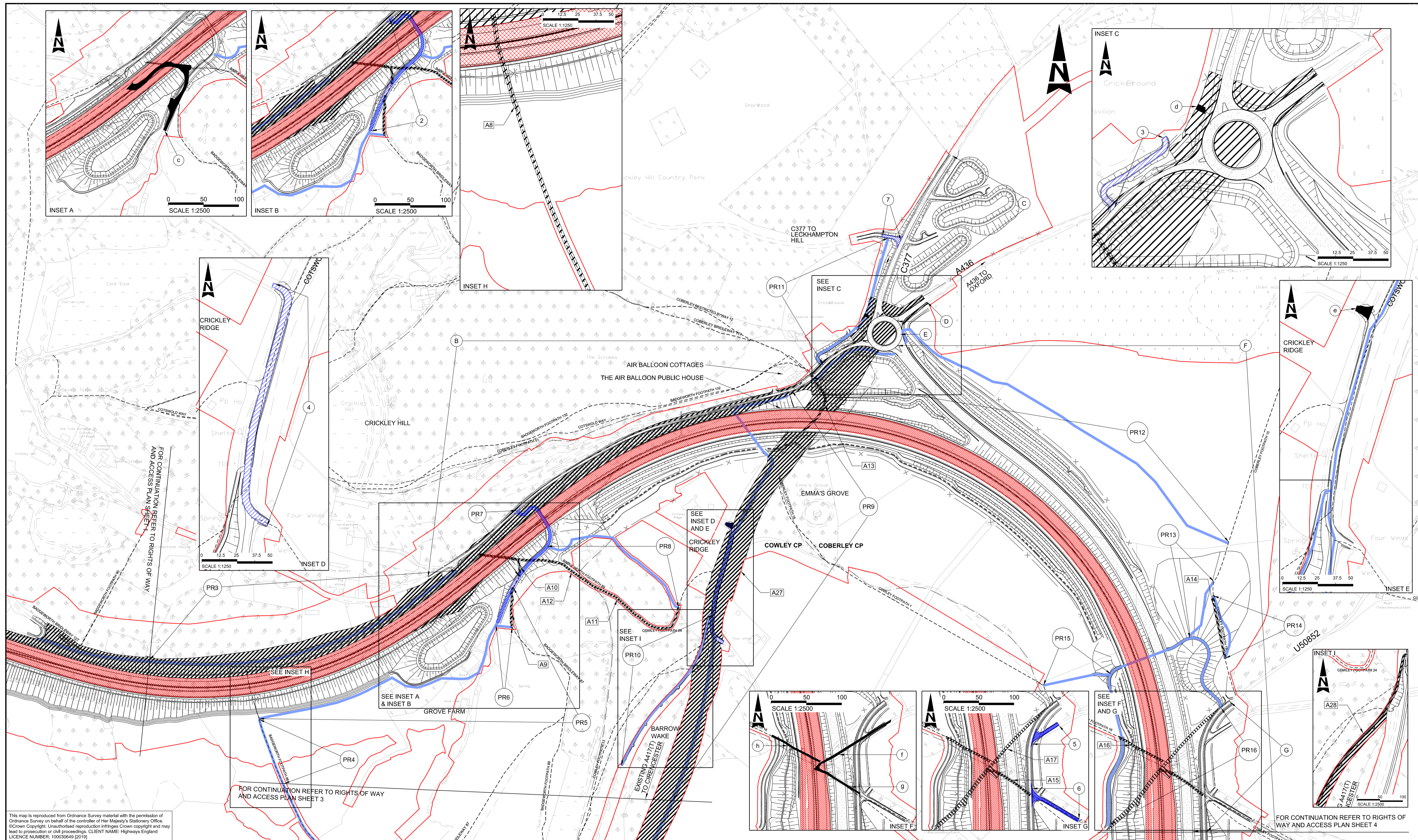
C01	24/05/21	APPLICATION SUBMISSION (MAY 2021)	JF	DA	JP	YB
Rev.	Date	Description	By	Chk'd	App'd	Auth'd

Subsidiary Drawing Status
A3 STAGE COMPLETED

Project Title
A417 MISSING LINK



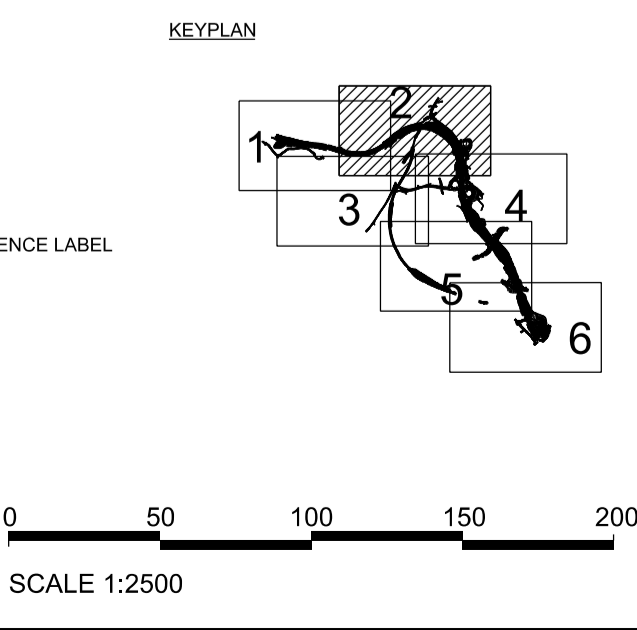
Drawing Title RIGHTS OF WAY AND ACCESS APFP REGULATIONS 5(2)(k) KEY PLAN APPLICATION NUMBER: TR010056					
Scale 1:10000	By JF	Checked DA	Approved JP	Authorised YB	
Original Size A1	Date 20/05/21	Date 20/05/21	Date 24/05/21	Date 24/05/21	
Drawing Number HE PIN HE551505	Originator - ARP	Volume - LSI	- DR - ZL - 000500		C01
X_XX_XXXX_X	Location	-DR - ZL	Type	Role	Number



This map is reproduced from Ordnance Survey material with the permission of Ordnance Survey on behalf of the controller of Her Majesty's Stationery Office. © Crown Copyright. Unauthorised reproduction infringes Crown copyright and may lead to prosecution or civil proceedings. CLIENT NAME: Highways England LICENCE NUMBER: 100030649 (2019)

NOTES
1. ALL DIMENSIONS ARE IN METRES UNLESS NOTED OTHERWISE.

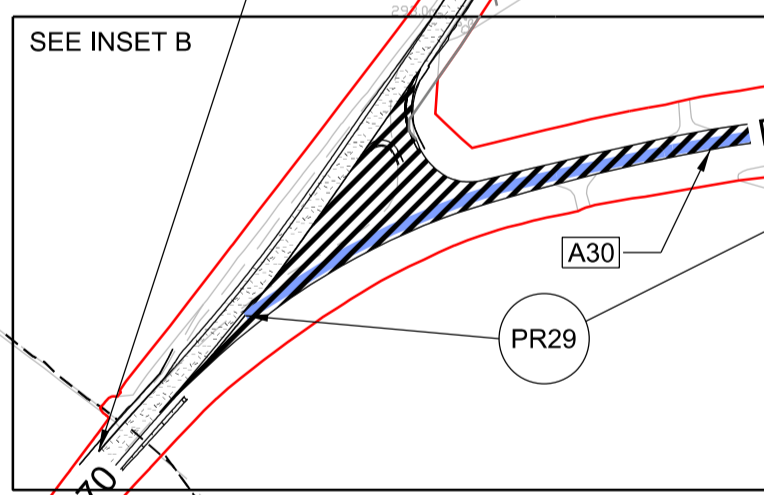
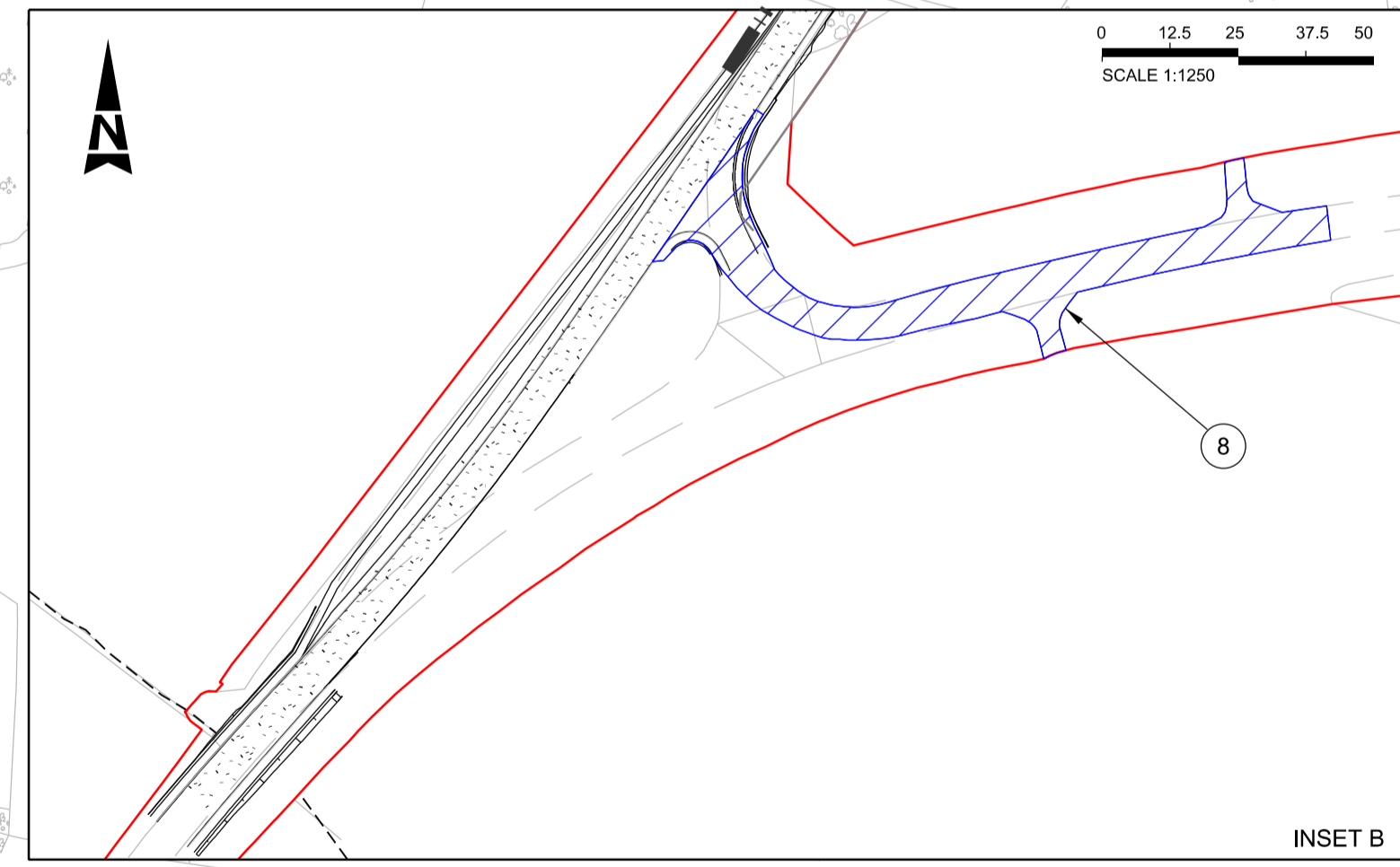
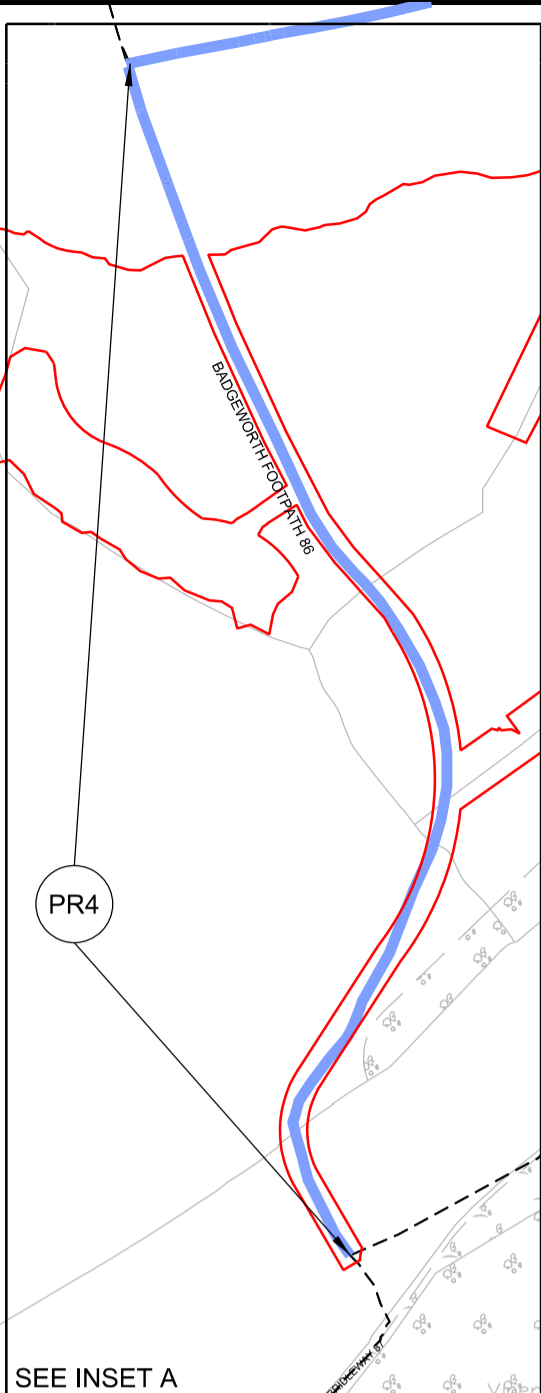
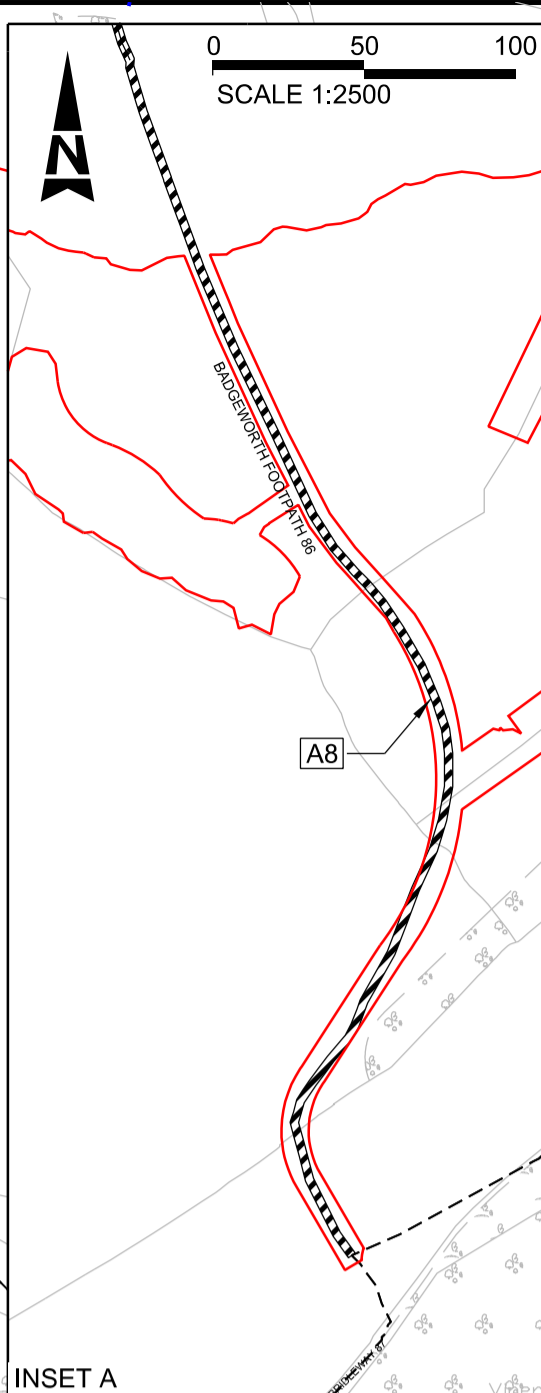
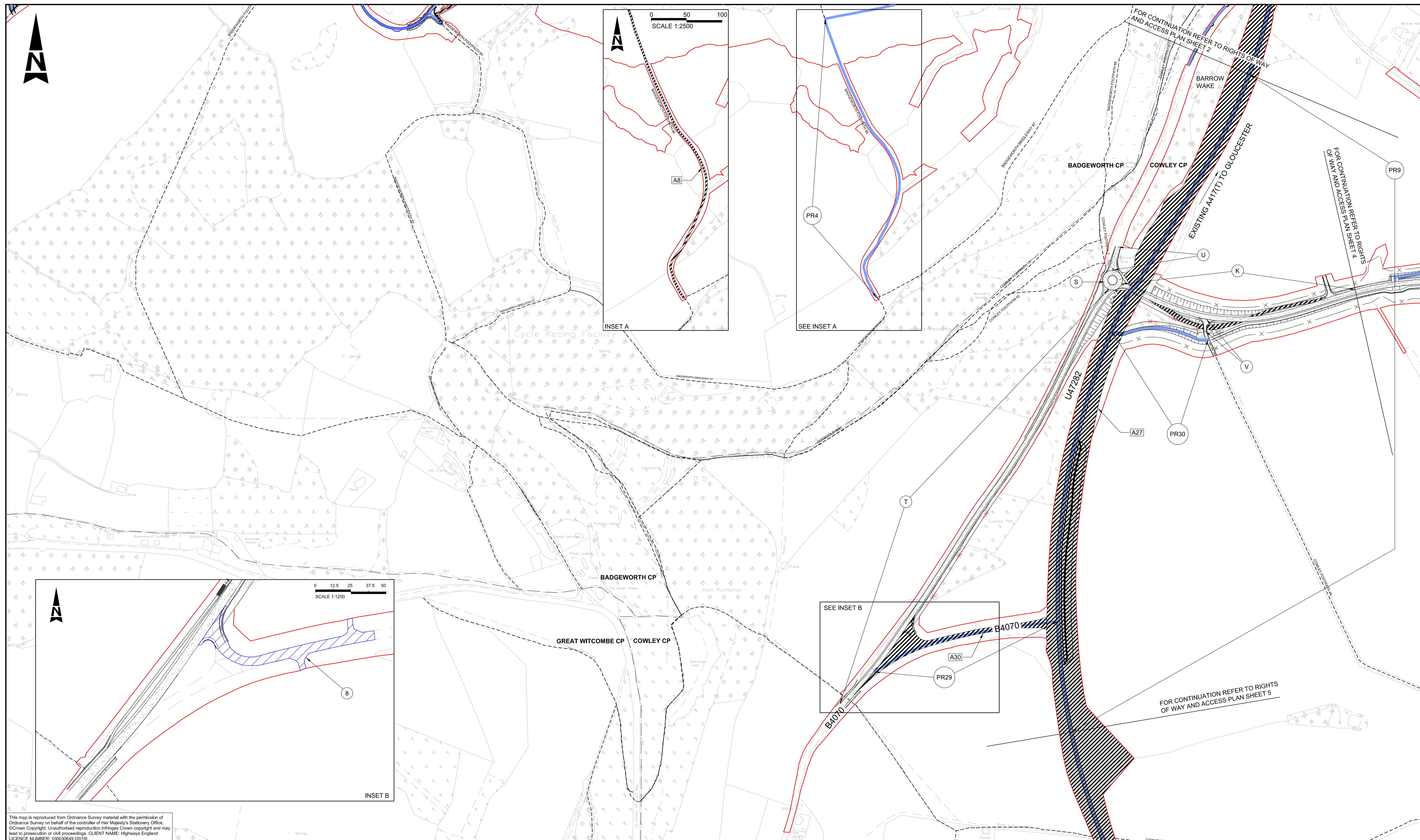
- LEGEND:**
- EXISTING HIGHWAYS TO BE STOPPED UP
 - NEW AND IMPROVED HIGHWAY - TRUNK ROAD
 - NEW AND IMPROVED HIGHWAY - SIDE ROAD
 - NEW PRIVATE MEANS OF ACCESS
 - PRIVATE MEANS OF ACCESS TO BE STOPPED UP
 - PRELIMINARY SCHEME DESIGN
 - NEW PUBLIC RIGHTS OF WAY
 - PARISH BOUNDARY
 - DEVELOPMENT CONSENT ORDER BOUNDARY
 - EXISTING PUBLIC RIGHT OF WAY
 - PRIVATE MEANS OF ACCESS TO BE STOPPED UP REFERENCE LABEL
 - NEW PRIVATE MEANS OF ACCESS REFERENCE LABEL
 - NEW HIGHWAY REFERENCE LABEL
 - FENCELINE
 - PUBLIC HIGHWAY TO BE STOPPED UP
 - NEW PUBLIC RIGHT OF WAY
 - UNCLASSIFIED ROAD REFERENCE NUMBER



CO1	25/05/21	APPLICATION SUBMISSION (MAY 2021)	ES	DA	JP	YB
Rev.	Date	Description	By	Chk'd	App'd	Auth'd

Suitability	Drawing Status
A3	STAGE COMPLETED
Client	

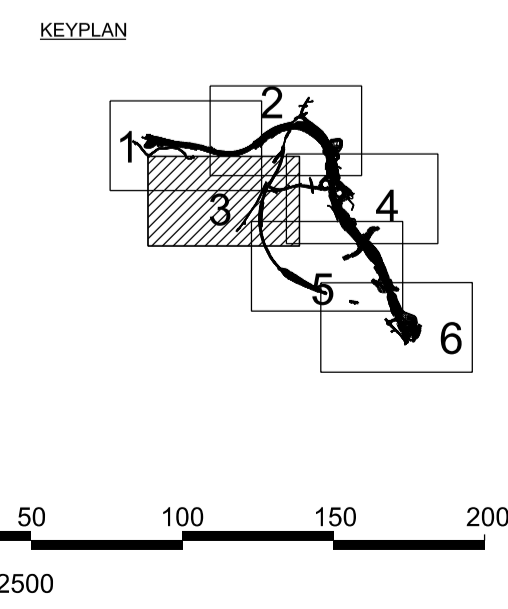
Project Title					
A417 MISSING LINK					
Drawing Title					
RIGHTS OF WAY AND ACCESS PLANS APFP REGULATIONS 5(2)(K) SHEET 2 OF 6 APPLICATION NUMBER: TR010056					
Scale	By	Checked	Approved	Authorised	
1:2500	ES	DA	JP	YB	
Original Size	Date	Date	Date	Date	
A1	21/05/21	21/05/21	25/05/21	25/05/21	
Drawing Number	HE PIN	Originator	Volume	Revision	
HE551505 - ARP	HE551505 - ARP	-DR - ZL - 000502	LSI	C01	
X_XX_XXXX_X	-DR - ZL - 000502				
Location	Type	Role	Number		



This map is reproduced from Ordnance Survey material with the permission of Ordnance Survey on behalf of the controller of Her Majesty's Stationery Office. © Crown Copyright. Unauthorised reproduction infringes Crown copyright and may lead to prosecution or civil proceedings. CLIENT NAME: Highways England LICENCE NUMBER: 100030649 (2019)

NOTES
1. ALL DIMENSIONS ARE IN METRES UNLESS NOTED OTHERWISE.

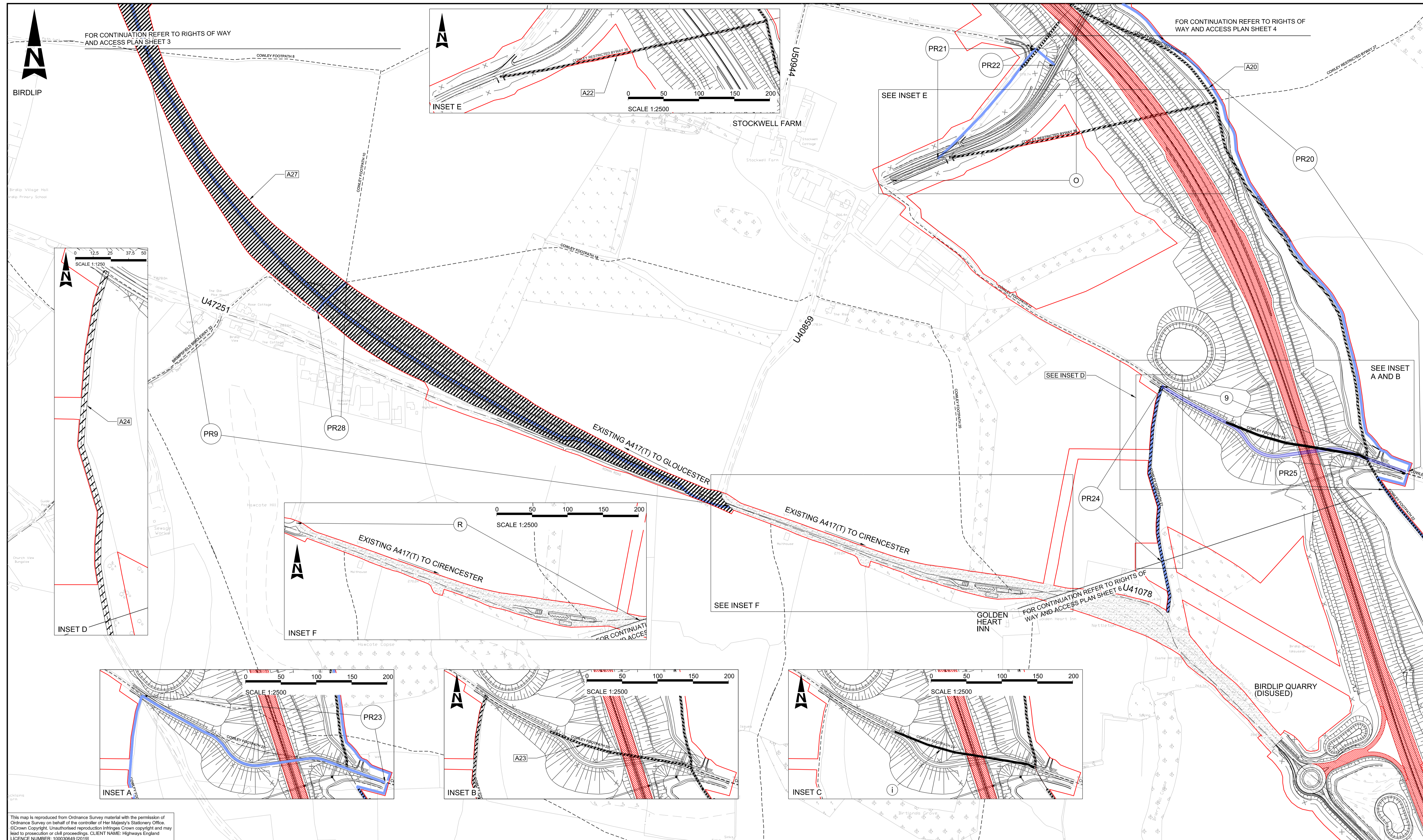
LEGEND:	
	EXISTING HIGHWAYS TO BE STOPPED UP
	NEW AND IMPROVED HIGHWAY - TRUNK ROAD
	NEW AND IMPROVED HIGHWAY - SIDE ROAD
	NEW PRIVATE MEANS OF ACCESS
	PRIVATE MEANS OF ACCESS TO BE STOPPED UP
	PRELIMINARY SCHEME DESIGN
	NEW PUBLIC RIGHTS OF WAY
	PARISH BOUNDARY
	DEVELOPMENT CONSENT ORDER BOUNDARY
	EXISTING PUBLIC RIGHT OF WAY
	PRIVATE MEANS OF ACCESS TO BE STOPPED UP REFERENCE LABEL
	NEW PRIVATE MEANS OF ACCESS REFERENCE LABEL
	NEW HIGHWAY REFERENCE LABEL
	FENCELINE
	PUBLIC HIGHWAY TO BE STOPPED UP
	NEW PUBLIC RIGHT OF WAY
	UNCLASSIFIED ROAD REFERENCE NUMBER



Rev.	Date	Description	By	Chk'd	App'd	Auth'd
C01	25/05/21	APPLICATION SUBMISSION (MAY 2021)	ES	DA	JP	YB

Suitability	A3	Drawing Status	STAGE COMPLETED
Client			

Project Title	A417 MISSING LINK								
Drawing Title	RIGHTS OF WAY AND ACCESS PLANS APFP REGULATIONS 5(2)(k) SHEET 3 OF 6 APPLICATION NUMBER: TR010056								
Scale	1:2500	By	ES	Checked	DA	Approved	JP	Authorised	YB
Original Size	A1	Date	21/05/21	Date	21/05/21	Date	25/05/21	Date	25/05/21
Drawing Number	HE PIN	Originator	ARP	Volume	LSI	C01			
	HE551505		-DR		-ZL	-000503			
	X_XX_XXXX_X		-DR		-ZL	-000503			
	Location	Type	Role	Number					



FOR CONTINUATION REFER TO RIGHTS OF WAY AND ACCESS PLAN SHEET 3

FOR CONTINUATION REFER TO RIGHTS OF WAY AND ACCESS PLAN SHEET 4

INSET E

SEE INSET E

SEE INSET A AND B

INSET D

INSET F

SEE INSET F

FOR CONTINUATION REFER TO RIGHTS OF WAY AND ACCESS PLAN SHEET 6 U41078

INSET A

INSET B

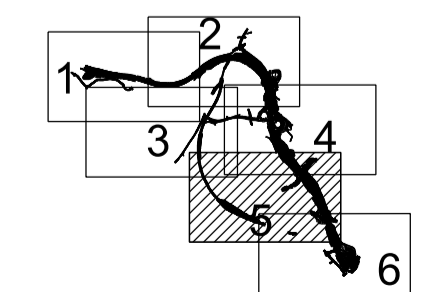
INSET C

This map is reproduced from Ordnance Survey material with the permission of Ordnance Survey on behalf of the controller of Her Majesty's Stationery Office. © Crown Copyright. Unauthorised reproduction infringes Crown copyright and may lead to prosecution or civil proceedings. CLIENT NAME: Highways England LICENCE NUMBER: 100030649 (2019)

NOTES
1. ALL DIMENSIONS ARE IN METRES UNLESS NOTED OTHERWISE.

LEGEND:	
	EXISTING HIGHWAYS TO BE STOPPED UP
	NEW AND IMPROVED HIGHWAY - TRUNK ROAD
	NEW AND IMPROVED HIGHWAY - SIDE ROAD
	NEW PRIVATE MEANS OF ACCESS
	PRIVATE MEANS OF ACCESS TO BE STOPPED UP
	PRELIMINARY SCHEME DESIGN
	NEW PUBLIC RIGHTS OF WAY
	PARISH BOUNDARY
	DEVELOPMENT CONSENT ORDER BOUNDARY
	EXISTING PUBLIC RIGHT OF WAY
	PRIVATE MEANS OF ACCESS TO BE STOPPED UP REFERENCE LABEL
	NEW PRIVATE MEANS OF ACCESS REFERENCE LABEL
	NEW HIGHWAY REFERENCE LABEL
	FENCILINE
	PUBLIC HIGHWAY TO BE STOPPED UP
	NEW PUBLIC RIGHT OF WAY
	UNCLASSIFIED ROAD REFERENCE NUMBER

KEYPLAN

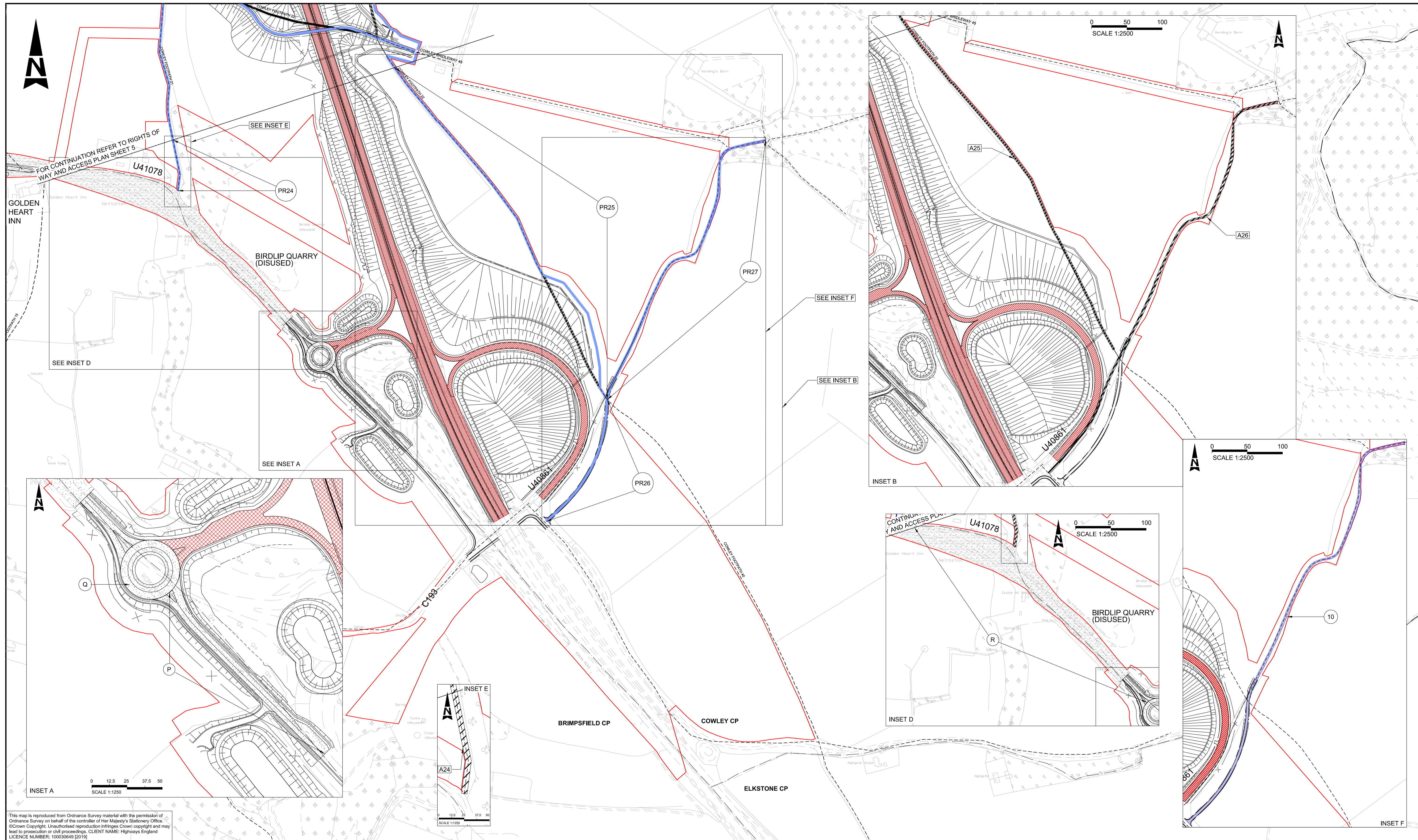


SCALE 1:2500

Rev.	Date	Description	By	Chk'd	App'd	Auth'd
C01	25/05/21	APPLICATION SUBMISSION (MAY 2021)	ES	DA	JP	YB

Suitability	A3	Drawing Status	STAGE COMPLETED
Client			

Project Title	A417 MISSING LINK								
Drawing Title	RIGHTS OF WAY AND ACCESS PLANS APFP REGULATIONS 5(2)(K) SHEET 5 OF 6 APPLICATION NUMBER: TR010056								
Scale	1:2500	By	ES	Checked	DA	Approved	JP	Authorised	YB
Original Size	A1	Date	21/05/21	Date	21/05/21	Date	25/05/21	Date	25/05/21
Drawing Number	HE PIN	Originator	ARP	Volume	LSI	Location	-DR - ZL - 000505	Number	C01

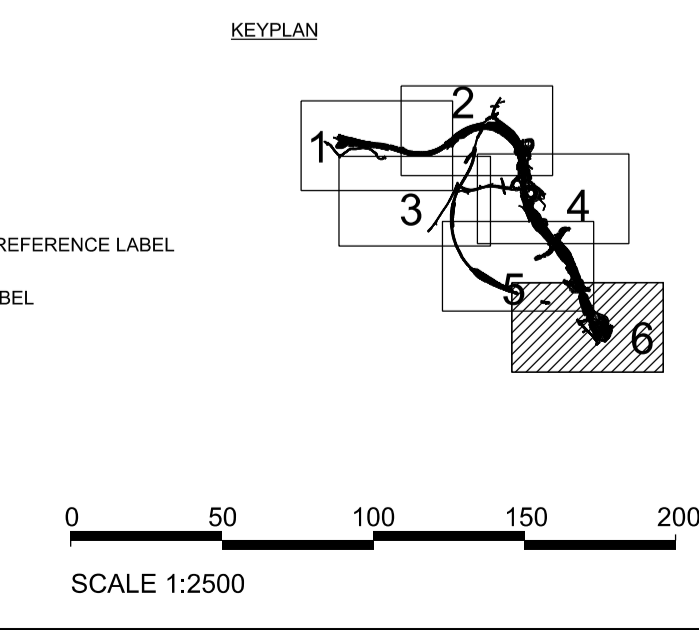


This map is reproduced from Ordnance Survey material with the permission of Ordnance Survey on behalf of the controller of Her Majesty's Stationery Office. © Crown Copyright. Unauthorised reproduction infringes Crown copyright and may lead to prosecution or civil proceedings. CLIENT NAME: Highways England LICENCE NUMBER: 100030649 (2019)

NOTES
1. ALL DIMENSIONS ARE IN METRES UNLESS NOTED OTHERWISE.

LEGEND:

	EXISTING HIGHWAYS TO BE STOPPED UP		EXISTING PUBLIC RIGHT OF WAY
	NEW AND IMPROVED HIGHWAY - TRUNK ROAD		PRIVATE MEANS OF ACCESS TO BE STOPPED UP REFERENCE LABEL
	NEW AND IMPROVED HIGHWAY - SIDE ROAD		NEW PRIVATE MEANS OF ACCESS REFERENCE LABEL
	NEW PRIVATE MEANS OF ACCESS		NEW HIGHWAY REFERENCE LABEL
	PRIVATE MEANS OF ACCESS TO BE STOPPED UP		FENCELINE
	PRELIMINARY SCHEME DESIGN		PUBLIC HIGHWAY TO BE STOPPED UP
	NEW PUBLIC RIGHTS OF WAY		NEW PUBLIC RIGHT OF WAY
	PARISH BOUNDARY		UNCLASSIFIED ROAD REFERENCE NUMBER
	DEVELOPMENT CONSENT ORDER BOUNDARY		



Rev.	Date	Description	By	Chk'd	App'd	Auth'd
C01	25/05/21	APPLICATION SUBMISSION (MAY 2021)	ES	DA	JP	YB

Suitability	A3	Drawing Status	STAGE COMPLETED

Project Title						A417 MISSING LINK					
Drawing Title											
RIGHTS OF WAY AND ACCESS PLANS											
APFP REGULATIONS 5(2)(k)											
SHEET 6 OF 6											
APPLICATION NUMBER: TR010056											
Scale	1:2500	By	ES	Checked	DA	Approved	JP	Authorised	YB		
Original Size	A1	Date	21/05/21	Date	21/05/21	Date	25/05/21	Date	25/05/21		
Drawing Number	HE PIN	Originator	ARP	Volume	LSI						
HE551505	-	DR	-	ZL	-000506	C01					
X_XX_XXXX_X	-	DR	-	ZL	-000506						
Location		Type	Role	Number							